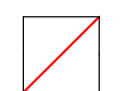








LEGEND

-  Existing Quarry Site Boundary including existing approved extension
-  North Extension Site boundary
-  North Extension Excavation boundary
-  Existing ground contours
-  Existing working area
-  North extension working area
-  Working direction

Base aerial photo:-
Ordnance Survey
flown 16-04-2020

Background detail
& ground contours:-
Ordnance Survey
flown 15-09-2022

Myriok Estate Management Ltd
Estate Office
Rodorgan
Anglesey
LL62 5JF

Rogan Group
Rogan House
Carmarfon Road
Bangor
Gwynedd LL57 4DA

Project
**Caer Glaw Quarry
North Extension**

Title
**Phase 2
working areas**

| | | |
|-------------|-----------|--|
| Designed | DRB | © Crown Copyright, and database right 2012 OS Licence Number 100049577 Supplied by: www.osmapcentre.com |
| Drawn | DRB | |
| Checked | | |
| Date | 06/11/22 | © R Bosh Project Services Tel: 01747 207006 email: drb@rpsmail.com |
| Scale | A1 1:3000 | |
| Drawing No. | CG-10-18a | |