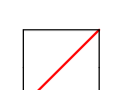


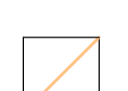





**LEGEND**

-  Existing Quarry Site Boundary including existing approved extension
-  North Extension Site boundary
-  North Extension Excavation boundary
-  Existing ground contours
-  Existing working area
-  North extension working area
-  Working direction

Base aerial photo:-  
Ordnance Survey  
flown 16-04-2020

Background detail  
& ground contours:-  
Ordnance Survey  
flown 15-09-2022

Maptek Estate Management Ltd  
Estate Office  
Rodegan  
Amjenny  
LS42 5JF

Hogan Group  
Hogan House  
Caerleon Road  
Benger  
Newydd LS57 4DA

Project  
**Caer Glaw Quarry  
North Extension**

Title  
**Phase 4  
working areas**

|           |           |  |
|-----------|-----------|--|
| Designed  | DRB       | © Crown Copyright, and<br>database right 2022<br>OS Licence Number 100049577<br>Supplied by: www.osmapcentre.com |
| Drawn     | DRB       |  |
| Checked   |           |  |
| Date      | 06/11/22  | © R Bush Project Services<br>Tel: 01783 207006<br>email: drb@rpsmail.com   |
| Scale     | A1 1:3000 |  |
| Drawn No. | CG-10-20a |  |