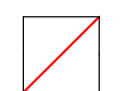






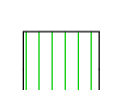


LEGEND

-  Existing Quarry Site Boundary including existing approved extension
-  North Extension Site boundary
-  North Extension Excavation boundary
-  Existing ground contours
-  Existing working area
-  North extension working area
-  Working direction
-  Soil storage mound

Base aerial photo:-
Ordnance Survey
flown 16-04-2020

Background detail
& ground contours:-
Ordnance Survey
flown 15-09-2022

Mayrick Estate Management Ltd
Estate Office
Rodegan
Ardara
LL42 5JF

Hogan Group
Rogan House
Caerleon Road
Bergin
Newydd LL57 4DA

Project
**Caer Glaw Quarry
North Extension**

Title
**Phase 5
working areas**

Designed	DRB	© Crown Copyright, and database right 2022 OS Licence Number 100049577 Supplied by: www.osmapcentre.com
Drawn	DRB	
Checked		
Date	06/11/22	© R Bush Project Services Tel: 01787 207006 email: drb@rpsmail.com
Scale	A1 1:3000	
Drawn No.	CG-10-21a	