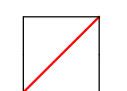






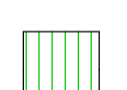


**LEGEND**

-  Existing Quarry Site Boundary including existing approved extension
-  North Extension Site boundary
-  North Extension Excavation boundary
-  Existing ground contours
-  Existing working area
-  North extension working area
-  Working direction
-  Soil storage mound

Base aerial photo:-  
Ordnance Survey  
flown 16-04-2020

Background detail  
& ground contours:-  
Ordnance Survey  
flown 15-09-2022

Maptek Estate Management Ltd  
Estate Office  
Rodegan  
Anjney  
LS42 5JF

Hogan Group  
Rogan House  
Carnarfon Road  
Bangor  
Gwynedd LL57 4DA

Project  
**Caer Glaw Quarry  
North Extension**

Title  
**Phase 6  
working areas**

Designed	DRB	© Crown Copyright, and database right 2012 OS Licence Number 100049577 Supplied by: www.osmapcentre.com
Drawn	DRB	
Checked		
Date	06/11/22	© R Bush Project Services Tel: 01745 237006 email: drb@rpsmail.com
Scale	A1 1:3000	
Drawn No.	CG-10-22a	

