





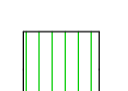



**LEGEND**

-  Existing Quarry Site Boundary including existing approved extension
-  North Extension Site boundary
-  North Extension Excavation boundary
-  Existing ground contours
-  Existing working area
-  North extension working area
-  Soil storage mound
-  Working cross-section locations

Background detail & ground contours:-  
Ordnance Survey  
flown 15-09-2022

Waylok Estate Management Ltd  
Estate Office  
Rodegan  
Anglesey  
LL62 5JF

Rogan Group  
Rogan House  
Caernarfon Road  
Bangor  
Gwynedd LL57 4DA

Project  
**Caer Glaw Quarry  
North Extension**

Title  
**Working  
cross-sections**

Designed	DRB	© Crown Copyright and database right 2022 OS Licence Number 100049577 Supplied by: www.osmapcentre.com
Drawn	DRB	
Checked		
Date	06/11/22	D & Bosh Project Services Tel: 01745 207008 Email: drb@psmail.com
Scale	A1 1:1250	
Drawn No:	CG-10-26	