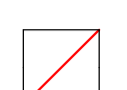





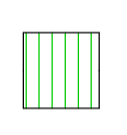



**LEGEND**

-  Existing Quarry Site Boundary including existing approved extension
-  North Extension Site boundary
-  North Extension Excavation boundary
-  Existing ground contours
-  Existing working area
-  North extension working area
-  Soil storage mound
-  Long cross-section locations

Background detail & ground contours:-  
Ordnance Survey  
flown 15-09-2022

Project  
**Caer Glaw Quarry  
North Extension**

Title  
**Long  
cross-sections**

Designed	DRB	© Crown Copyright, and database right 2022 OS Licence Number 100049577 Supplied by: www.osmapcentre.com
Checked	DRB	
Date	06/11/22	D R Booth Project Services Tel: 01747 207000 Email: drbooth@gmail.com
Scale	A1 1:5000	
Drawn By	CG-10-27	