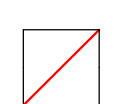
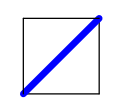



LEGEND

-  Existing Quarry Site Boundary including existing approved extension
-  North Extension Site boundary
-  North Extension Excavation boundary

Base aerial photo:-
Ordnance Survey
flown 16-04-2020

Background detail
& ground contours:-
Ordnance Survey
flown 15-09-2022

Weyliok Estate Management Ltd
Estate Office
Rodergan
Anjouney
LS42 5JF

Hogan Group
Hogan House
Caerhafon Road
Bangor
Gwynedd LL57 4DA

Project
**Caer Glaw Quarry
North Extension**

Title
**Boundaries
Working Phases**

Designed	DRB	© Crown Copyright, and database right 2022 OS Licence Number 100049577 Supplied by: www.osmapcentre.com
Checked	DRB	
Date	16/11/22	© R Booth Project Services Tel: 01745 207006 Email: drb@psmail.com
Scale	A1 1:3000	
Drawn	DRB	
Drawn No.	CG-10-34	

